

County of Rockland IDA

Application for Financial Assistance



IDA Board Members

Eric Dranoff, Esq., Chairman

Howard Hellman, Secretary

Timothy Riley, Treasurer

Peggy Zugibe

Raja Amar

IDA Executive Director

Steven Porath

sporath@rocklandida.com

254 South Main St. | Suite 410 | New City, NY 10956 | Ph: 845.977.3900 | www.rocklandida.com

ATTENTION APPLICANTS:

- *For legislation re: IDA projects and compliance requirements see the Authorities Budget Office at: abo.ny.gov*
- *For information on the County of Rockland Industrial Development Agency Meetings and Minutes, Members and Committees, Policies and Bylaws, Uniform Tax Exempt Policy and Annual Reports, see: rocklandida.com*
- *In accordance with NYS General Municipal Law and ABO guidelines, effective Jan. 1, 2019, all completed Applications, Project Agreements and Project Resolutions will be posted on the IDA website.*

Section I: Applicant Information

Please answer all questions. Where necessary, please use "None" or "Not Applicable". Please attach additional documents if more space is needed to answer a question than provided.

A) Applicant Information-company receiving benefit:

Applicant Name: IV2 ROCKLAND LOGISTICS CENTER LLC

Applicant Address: Brookfield Place, 250 Vesey St., 15th Floor, New York, NY 10281

Phone: 646-887-0893 Fax: N/A

Website: www.brookfieldproperties.com E-mail: lisa.lyng@brookfieldproperties.com

Federal ID#: 86-3288674 NAICS: 551112

State and Year of Incorporation/Organization: Delaware, 2021

Will a Real Estate Holding Company be utilized to own the Project property/facility? Yes or No

If so, what is the name of the Real Estate Holding Company? IV2 ROCKLAND LOGISTICS CENTER HOLDINGS LLC

Federal ID#: 86-3288674

State and Year of Incorporation/Organization: Delaware, 2021

B) Individual Completing Application:

Name: Lisa Lyng

Title: Vice President

Address: 1 Meadowlands Plaza

Phone: _____ E-Mail: lisa.lyng@brookfieldproperties.com

C) Company Contact (if different from individual completing application):

Name: _____

Title: _____

Address: _____

Phone: _____ Fax: _____

E-Mail: _____

D) Company Counsel:

Name of Attorney: Darius Chafizadeh

Firm Name: HARRIS BEACH PLLC

Address: 445 Hamilton Avenue, Suite 1206

Phone: 914.683.1212 Fax: 914.683.1210

E-mail: dchafizadeh@harrisbeach.com

E) Identify the assistance being requested of the Agency (select all that apply):

- 1. Exemption from Sales Tax Yes or No
- 2. Exemption from Mortgage Tax Yes or No
- 3. Payment in Lieu of Taxes (PILOT) Yes or No
- 4. Tax Exempt Bond Financing Yes or No

F) Business Organization (check appropriate category):

Corporation Partnership

Public Corporation Joint Venture

Sole Proprietorship Limited Liability Company

Other (please specify) _____

Year Established: 2021

State in which Organization is established: Delaware

G) List all stockholders, members, or partners with % of ownership greater than 20% (include Real Estate Holding Company information, if applicable):

<u>Name</u>	<u>% of ownership</u>
See Corporate Disclosure Statement Attached	
_____	_____
_____	_____
_____	_____

H) Applicant Business Description:

Describe in detail company background, products, customers, goods and services. Description is critical in determining eligibility (Attach document, if necessary): Real Estate Holding Company - Brookfield Properties wholly owns IV2 ROCKLAND LOGISTICS CENTER HOLDINGS LLC. Brookfield develops and operates sustainable real estate investments for Brookfield Asset Management working across multiple sectors and asset classes.

Estimated % of sales within County/City/Town/Village: N/A

Estimated % of sales outside County/City/Town/Village, but within New York State: N/A

Estimated % of sales outside New York State but within the U.S.: N/A

Estimated % of sales outside the U.S.: N/A

Note: Total percentage above need to equal 100%.

Section II: Project Description & Details

A) Project Location:

Municipality or Municipalities of current operations: Village of Suffern, Rockland County, New York

Will the Proposed Project be located within the Municipality, or within a Municipality, identified above?

Yes or No

If yes, in which Municipality will the proposed project be located: Village of Suffern

If No, in which Municipality will the proposed project be located: _____

Provide the Property Address(es) of the proposed Project:

25 Old Mill Road, Suffern, New York

Will the completion of the Project result in the removal of an industrial or manufacturing plant of the project occupant from one area of the state to another area of the state OR in the abandonment of one or more plants or facilities of the project occupant located within the state?

Yes or No

If the Proposed Project is located in a different Municipality than the Municipality in which current operations are being undertaken, is it expected that any of the facilities in any other Municipality will be closed or be subject to reduced activity?

Yes or No

If yes, you will need to complete Section II (Q) and Section IV of this Application.

SBL Number for Property upon which proposed Project will be located: 55.22-1-1, 55.37-1-31, 55.06-1-1

What are the current real estate taxes on the proposed Project Site? \$1.5 million + special district of \$67k

If amount of current taxes is not available, provide assessed value for each:

Land: \$ _____ Buildings(s): \$ _____

If available please include a copy of current tax bill.

Are Real Property Taxes current? Yes or No. If no, please explain _____

Town/City/Village: Suffern School District: Ramapo

Does the Applicant or any related entity currently hold fee title to the Project site? Yes or No

If No, indicate name of present owner of the Project Site: Newco Suffern Holdings LLC

Does Applicant or related entity have an option/contract to purchase the Project site? Yes or No

Describe the present use of the proposed Project site: Vacant manufacturing facility

B) Please provide narrative of the proposed project and its purpose (new build, renovations, and/or equipment purchases). Identify specific uses occurring within the project. Describe any and all tenants and any/all end users: (This information is critical in determining project eligibility): Remove existina structures and develop state-of-the-art logistics campus. Prospective tenants include fortune 500 e-commerce companies.

Describe the reasons why the Agency's Financial Assistance is necessary, and the effect the Project will have on the Applicant's business or operations. Focus on competitiveness issues, project shortfalls, etc. Your eligibility determination will be based in part on your answer (*attach additional pages if necessary*): The rate of return on the project with no benefits and without a PILOT will strain the ability to develop a state of the art, Class "A" facility on the site. It is also necessary to ensure that a prospective tenant is able to afford the potential property tax bill and make the project more financially viable thereby increasing the likelihood of increased job growth and investment in the community.

Please confirm by checking the box, below, if there is likelihood that the Project would not be undertaken but for the Financial Assistance provided by the Agency?

Yes or No

If the Project could be undertaken without Financial Assistance provided by the Agency, then provide a statement in the space provided below indicating why the Project should be undertaken by the Agency: _____

If the Applicant is unable to obtain Financial Assistance for the Project, what will be the impact on the Applicant and County/City/Town/Village? The rate of return on the project with no benefits and without a PILOT will strain the ability to develop a state of the art, Class "A" facility on the site. It is also necessary to ensure that a prospective tenant is able to afford the potential property tax bill and make the project more financially viable thereby increasing the likelihood of increased job growth and investment in the community. Without the benefits requested, the scope of the Project may not be developed as proposed impacting fees to the Village and the tax base.

C) Will the Project include leasing any equipment? Yes or No

If yes, please describe: _____

D) Site Characteristics:

Will the Project meet zoning/land use requirements at the proposed location? Yes or No

Describe the present zoning/land use: Proposed use is a permitted use under the current zoning - PLI Planned Light Industrial

Describe required zoning/land use, if different: n/a

If a change in zoning/land use is required, please provide details/status of any request for change of zoning/land use requirements: _____

Is the proposed project located on a site where the known or potential presence of contaminants is complicating the development/use of the property? If yes, please explain: _____

E) Has a Phase I Environmental Assessment been prepared or will one be prepared with respect to the proposed project site? Yes or No If yes, please provide a copy.

F) Have any other studies or assessments been undertaken with respect to the proposed project site that indicate the known or suspected presence of contamination that would complicate the site's development?

Yes or No. If yes, please provide copies of the study

G) Provide any additional relevant information or details: _____

H) Select Project Type for all end users at the project site (*you may check more than one*):

Industrial	<input checked="" type="checkbox"/>	Back Office	<input checked="" type="checkbox"/>
Acquisition of Existing Facility	<input type="checkbox"/>	Retail	<input type="checkbox"/>
Housing	<input type="checkbox"/>	Mixed Use	<input type="checkbox"/>
Equipment Purchase	<input type="checkbox"/>	Facility for Aging	<input type="checkbox"/>
Multi-Tenant	<input checked="" type="checkbox"/>	Civic Facility (not for profit)	<input type="checkbox"/>
Commercial	<input checked="" type="checkbox"/>	Other _____	<input type="checkbox"/>

Will customers personally visit the Project site for either purchasing or receiving goods and/or services activities?

Yes or No

If yes, with respect to either economic activity, the Retail Questionnaire contained in Section IV of the Application must be completed.

Note: For purposes of the question, the term "retail sales" means (i) sales by a registered vendor under Article 28 of the Tax Law of the State of New York (the "Tax Law") primarily engaged in the retail sale of tangible personal property (as defined in Section 1101(b)(4)(i) of the Tax Law), or (ii) sales of a service to customers who personally visit the Project.

I) Project Information:

Estimated costs in connection with Project:

1. Land and/or Building Acquisition:		\$ 138,000,000
_____ acres _____ square feet		
2. New Building Construction: <u>1,165,100</u> square feet		\$ 59,384,109
3. New Building Addition(s): _____ square feet		\$ 0
4. Infrastructure Work		\$ 54,175,727
5. Reconstruction/Renovation: <u>0</u> square feet		\$ 0
6. Manufacturing Equipment:		\$ 0
7. Non-Manufacturing Equipment (furniture, fixtures, etc.):		\$ 0

8. Soft Costs: (professional services, etc.): \$ 19,315,529

9. OTHER: specify: Tenant Costs, Due Dilig., & Financing Costs \$ 43,708,020

TOTAL Capital Costs: \$ 314,572,930

Project refinancing; estimated amount

(For refinancing of existing debt only) \$ _____

Sources of Funds for Project Costs:

Bank Financing: \$ \$236+ million* * Purchase initially will be made with equity. The project purchase and financing of improvements will be made by bank financing (65%) and equity (35%)

Equity (excluding equity that is attributed to grants/tax credits) \$ \$78.5+Mill.equity

Tax Exempt Bond Issuance (if applicable) \$ n/a

Taxable Bond Issuance (if applicable) \$ n/a

Public Sources (Include sum total of all state and federal grants and tax credits) \$ n/a

Identify each state and federal grant/credit:

_____ \$ _____

_____ \$ _____

_____ \$ _____

TOTAL Sources of Funds for Project Costs: \$ 314,572,930

Have any of the above costs been paid or incurred as of the date of this Application? Yes or No

If yes, describe particulars: _____

Estimate of Tax Exemption Benefit:

Mortgage Recording Tax Exemption Benefit: Amount of mortgage that would be subject to mortgage recording tax:

Mortgage Amount (include sum total of construction/permanent/bridge financing): \$ \$236+ Mill. * * Purchase initially will be made with equity. The project purchase and financing of improvements will be made by bank financing (65%) and equity (35%)

Estimated Mortgage Recording Tax Exemption Benefit (product of mortgage amount as indicated above multiplied by 1.05%): \$ \$2,478,000+

Sales and Use Tax: Gross amount of costs for goods and services that are subject to State and local Sales and Use tax - said amount to benefit from the Agency's Sales and

Use Tax exemption benefit: \$56.5+ million
 Estimated State and local Sales and Use Tax Benefit (product of 8.375% multiplied by
 the figure, above): \$4,731,875

Note that the estimate above will be provided to the New York State Department of Taxation and Finance. The Applicant acknowledges that the transaction documents may include a covenant by the Applicant to undertake the total amount of investment as proposed within this Application, and that the estimate, above, represents the maximum amount of sales and use tax benefit that the Agency may authorize with respect to this Application. The Agency may utilize the estimate, above, as well as the proposed total Project Costs as contained within this Application, to determine the Financial Assistance that will be offered.

Real Property Tax Benefit:

If seeking a PILOT agreement via the Rockland IDA, please see **ATTACHMENT A – PAYMENT IN LIEU OF TAX AGREEMENT (PILOT) POLICIES AND PROCESS GUIDELINES.**

Identify and describe if the Project will utilize a real property tax exemption **OTHER THAN** the Agency’s PILOT benefit: No other.

Percentage of Project Costs financed from Public Sector sources:

Agency staff will calculate the percentage of Project Costs financed from Public Sector sources based upon Sources of Funds for Project Costs as depicted above in Section II(I) of the Application.

J) What is your project timetable (Provide dates):

- 1. Start date: acquisition of equipment or construction of facilities: 4/1/2023
- 2. Estimated completion date of project: 3/31/2024
- 3. Project occupancy – estimated starting date of operations: 4/30/2025

K) Have site plans been submitted to the appropriate planning department? Yes or No

Please provide the Agency with a copy of the related State Environmental Quality Review Act (“SEQR”) Environmental Assessment Form. Provide the Agency with the status of municipal planning department approval: Attached EAF. The process before the Village of Suffern has not yet begun.

Has the Project received site plan approval? Yes or No.

If yes, please provide the Agency with a copy of the planning department approval along with the related SEQR determination.

L) Is the project necessary to expand project employment: Yes or No

Is project necessary to retain existing employment: Yes or No

M) Employment Plan (Specific to the proposed project location):

	Current # of jobs at proposed project location or to be relocated at project location	IF FINANCIAL ASSISTANCE IS GRANTED – project the number of FTE and PTE jobs to be RETAINED	IF FINANCIAL ASSISTANCE IS GRANTED – project the number of FTE and PTE jobs to be CREATED upon TWO Years after Project completion	Labor Market Area – Mid-Hudson Region
Full time (FTE)	0	0	400 *	N/A
Part Time (PTE)	0	0	50 *	N/A
Total	0	0	450	N/A

* The above job numbers are for tenant companies and do not include construction jobs.

NOTE: *The Labor Market Area includes the County/City/Town/Village where the Project will be located as well as the Counties in the Mid-Hudson Region of New York State.*

Salary and Fringe Benefits for Jobs to be Retained and Created:

Category of Jobs to be Retained and Created	Average Salary or Range of Salary	Average Fringe Benefits or Range of Fringe Benefits
Management	75k - 105k	See Below **
Professional	65k - 90k	See Below **
Administrative	35k - 60k	See Below **
Production	\$15-\$20 per hour	See Below **
Independent Contractor	N/A	N/A
Other	N/A	N/A

** Health Insurance Benefits, Life Insurance, Dental Insurance, Retirement Accounts, Flexible Spending Accounts (FSAs) or Health Savings Accounts (HSAs), Paid Vacation and Sick Time, Paid Holidays, Paid Medical Leave, etc.

Employment at other locations in the county (provide address and number of employees at each location):

	Address	Address	Address
Full time			
Part Time			
Total			

N) Will any of the facilities described above be closed or subject to reduced activity? Yes or No

O) Is the project reasonably necessary to prevent the project occupant from moving out of New York State?
 Yes or No.

If yes, please explain and identify out-of-state locations investigated, type of assistance offered and provide supporting documentation if available: _____

P) What competitive factors led you to inquire about sites outside of New York State? _____ Location and benefits from the IDA.

Q) Have you contacted or been contacted by other Local, State and/or Federal Economic Development Agencies?

Yes or No.

If yes, please identify which agencies and what other Local, State and/or Federal assistance and the assistance sought and dollar amount that is anticipated to be received: _____

Section III Retail Questionnaire

To ensure compliance with Section 862 of the New York General Municipal Law, the Agency requires additional information if the proposed Project is one where customers personally visit the Project site to undertake either a retail sale transaction or to purchase services.

Please answer the following:

A. Will any portion of the project (including that portion of the cost to be financed from equity or other sources) consist of facilities or property that are or will be primarily used in making sales of goods or services to customers who personally visit the project site?

Yes or No. If the answer is yes, please continue. If no, proceed to Section V.

For purposes of Question A, the term "retail sales" means (i) sales by a registered vendor under Article 28 of the

Tax Law of the State of New York (the "Tax Law") primarily engaged in the retail sale of tangible personal property (as defined in Section 1101(b)(4)(i) of the Tax Law), or (ii) sales of a service to customers who personally visit the Project.

B. What percentage of the cost of the Project will be expended on such facilities or property primarily used in making sales of goods or services to customers who personally visit the project? _____ %.

If the answer above is less than 33% do not complete the remainder of the retail determination and proceed to Section V.

If the answer to A is Yes AND the answer to Question B is greater than 33.33%, indicate which of the following questions below apply to the project:

1. Will the project be operated by a not-for-profit corporation Yes or No.

2. Is the Project location or facility likely to attract a significant number of visitors from outside the economic development region (list specific County or Economic development region) in which the project will be located?

Yes or No

If yes, please provide a third party market analysis or other documentation supporting your response.

3. Is the predominant purpose of the project to make available goods or services which would not, but for the project, be reasonably accessible to the residents of the municipality within which the proposed project would be located because of a lack of reasonably accessible retail trade facilities offering such goods or services?

Yes or No

If yes, please provide a third party market analysis or other documentation supporting your response.

4. Will the project preserve permanent, private sector jobs or increase the overall number of permanent, private sector jobs in the State of New York?

Yes or No.

If yes, explain: _____

Is the project located in a documented Economically Distressed Area? Yes or No

Will the Project result in the removal of an industrial or manufacturing plant of the Project occupant from one area of the state to another area of the state? Yes or No

Will the Project result in the abandonment of one or more plants or facilities of the Project occupant located within the state? Yes or No

If the answer is Yes to either of the previous two questions, explain how, notwithstanding the aforementioned closing or activity reduction, how the Agency's Financial Assistance is required to prevent the Project from relocating out of the State, or is reasonably necessary to preserve the Project occupant's competitive position in its respective industry: _____

Does the Project involve the relocation or consolidation of a project occupant from another municipality?

Within New York State

Yes or No

Within County/City/Town/Village

Yes or No

If yes to either question, please, explain: _____

Section IV Representations, Certifications and Indemnification

This section of the application can only be completed upon the applicant receiving, and must be completed after the applicant receives, IDA staff confirmation that the application is complete.

Justin Drysdale (name of CEO or other authorized representative of Applicant) confirms and says that he/she is the Senior Vice President (title) of IV2 ROCKLAND LOGISTICS CENTER LLC (name of corporation or other entity) named in the attached Application (the "Applicant"), that he/she has read the foregoing Application and knows the contents thereof, and hereby represents, understands, and otherwise agrees with the Agency and as follows:

- A. Job Listings: In accordance with Section 858-b(2) of the New York General Municipal Law, the Applicant understands and agrees that, if the Project receives any Financial Assistance from the Agency, except as otherwise provided by collective bargaining agreements, new employment opportunities created as a result of the Project will be listed with the New York State Department of Labor Community Services Division (the "DOL") and with the administrative entity (collectively with the DOL, the "JTPA Entities") of the service delivery area created by the federal job training partnership act (Public Law 97-300) ("JTPA") in which the Project is located.
- B. First Consideration for Employment: In accordance with Section 858-b(2) of the New York General Municipal Law, the Applicant understands and agrees that, if the Project receives any Financial Assistance from the Agency, except as otherwise provided by collective bargaining agreements, where practicable, the Applicant will first consider persons eligible to participate in JTPA programs who shall be referred by the JTPA Entities for new employment opportunities created as a result of the Project.
- C. Annual Sales Tax Filings: In accordance with Section 874(8) of the New York General Municipal Law, the Applicant understands and agrees that, if the Project receives any sales tax exemptions as part of the Financial Assistance from the Agency, in accordance with Section 874(8) of the General Municipal Law, the Applicant agrees to file, or cause to be filed, with the New York State Department of Taxation and Finance, the annual form prescribed by the Department of Taxation and Finance, describing the value of all sales tax exemptions claimed by the Applicant and all consultants or subcontractors retained by the Applicant. Copies of all filings shall be provided to the Agency.
- D. Employment Reports: The Applicant understands and agrees that, if the Project receives any Financial Assistance from the Agency, the Applicant agrees to file, or cause to be filed, with the Agency, at least annually or as otherwise required by the Agency, reports regarding the number of people employed at the project site, salary levels, contractor utilization and such other information (collectively, "Employment Reports") that may be required from time to time on such appropriate forms as designated by the Agency. Failure to provide Employment Reports within 30 days of an Agency request shall be an Event of Default under the PILOT Agreement between the Agency and Applicant and, if applicable, an Event of Default under the Agent Agreement between the Agency and Applicant. In addition, a Notice of Failure to provide the Agency with an Employment Report may be reported to Agency board members, said report being an agenda item subject to the Open Meetings Law.
- E. The Applicant acknowledges that certain environmental representations will be required at closing. The Applicant shall provide with this Representation, Certification and Indemnification Form copies of any

known environmental reports, including any existing Phase I Environmental Site Assessment Report(s) and/or Phase II Environmental Investigations. The Agency may require the Company and/or owner of the premises to prepare and submit an environmental assessment and audit report, including but not necessarily limited to, a Phase I Environmental Site Assessment Report and a Phase II Environmental Investigation, with respect to the Premises at the sole cost and expense of the owner and/or the Applicant. All environmental assessment and audit reports shall be completed in accordance with ASTM Standard Practice E1527-05, and shall be conformed over to the Agency so that the Agency is authorized to use and rely on the reports. The Agency, however, does not adopt, ratify, confirm or assume any representation made within reports required herein.

- F. The Applicant and/or the owner, and their successors and assigns, hereby release, defend and indemnify the Agency from any and all suits, causes of action, litigations, damages, losses, liabilities, obligations, penalties, claims, demands, judgments, costs, disbursements, fees or expenses of any kind or nature whatsoever (including, without limitation, attorneys', consultants' and experts' fees) which may at any time be imposed upon, incurred by or asserted or awarded against the Agency, resulting from or arising out of any inquiries and/or environmental assessments, investigations and audits performed on behalf of the Applicant and/or the owner pursuant hereto, including the scope, level of detail, contents or accuracy of any environmental assessment, audit, inspection or investigation report completed hereunder and/or the selection of the environmental consultant, engineer or other qualified person to perform such assessments, investigations, and audits.
- G. Hold Harmless Provision: The Applicant acknowledges and agrees that the Applicant shall be and is responsible for all costs of the Agency incurred in connection with any actions required to be taken by the Agency in furtherance of the Application including the Agency's costs of general counsel and/or the Agency's bond/transaction counsel whether or not the Application, the proposed Project it describes, the attendant negotiations, or the issue of bonds or other transaction or agreement are ultimately ever carried to successful conclusion and agrees that the Agency shall not be liable for and agrees to indemnify, defend, and hold the Agency harmless from and against any and all liability arising from or expense incurred by: (i) the Agency's examination and processing of, and action pursuant to or upon, the Application, regardless of whether or not the Application or the proposed Project described herein or the tax exemptions and other assistance requested herein are favorably acted upon by the Agency; (ii) the Agency's acquisition, construction and/or installation of the proposed Project described herein; and (iii) any further action taken by the Agency with respect to the proposed Project including, without limiting the generality of the foregoing, all causes of action and attorney's fees and any other expenses incurred in defending any suits or actions which may arise as a result of any of the foregoing. Applicant hereby understands and agrees, in accordance with Section 875(3) of the New York General Municipal Law and the policies of the Agency that any New York State and local sales and use tax exemption claimed by the Applicant and approved by the Agency, any mortgage recording tax exemption claimed by the Applicant and approved by the Agency, and/or any real property tax abatement claimed by the Applicant and approved by the Agency, in connection with the Project, may be subject to recapture and/or termination by the Agency under such terms and conditions as will be established by the Agency and set forth in transaction documents to be entered into by and between the Agency and the Applicant. The Applicant further represents and warrants that the information contained in this Application, including without limitation information regarding the amount of the New York State and local sales and use tax exemption benefit, the amount of the mortgage recording tax exemption benefit, and the amount of the real property tax abatement, if and as applicable, to the best of the Applicant's knowledge, is true, accurate and complete.
- H. This obligation includes an obligation to submit an Agency Fee Payment to the Agency in accordance with the Agency Fee policy and schedule effective as of the date of this Application. (*See Attached Fee Schedule.*)
- I. By executing and submitting this Application, the Applicant covenants and agrees to pay the following fees to the Agency and the Agency's general counsel and/or the Agency's bond/transaction counsel, the same to be paid at the times indicated:
- (i) a non-refundable application and publication fee of \$750.00 (the "Application Fee");

(ii) All fees, costs and expenses incurred by the Agency for (1) legal services, including but not limited to those provided by the Agency's general counsel and/or the Agency's bond/transaction counsel, thus note that the Applicant is entitled to receive a written estimate of fees and costs of the Agency's general counsel and the Agency's bond/transaction counsel; and (2) other consultants retained by the Agency in connection with the proposed project, with all such charges to be paid by the Applicant at the closing.


- J. If the Applicant fails to conclude or consummate the necessary negotiations, or fails, within a reasonable or specified period of time, to take reasonable proper or requested action, or withdraws, abandons, cancels, or neglects the Application, or if the Applicant is unable to find buyers willing to purchase the bond issue requested, or if the Applicant is unable to facilitate the sale/leaseback or lease/leaseback transaction, then, upon the presentation of an invoice, Applicant shall pay to the Agency, its agents, or assigns all actual costs incurred by the Agency in furtherance of the Application, up to that date and time, including but not necessarily limited to, fees of the Agency's general counsel and/or the Agency's bond/transaction counsel.
- K. The Applicant acknowledges and agrees that all payment liabilities to the Agency and the Agency's general counsel and/or the Agency's bond and/or transaction counsel as expressed in Sections H and I are obligations that are not dependent on final documentation of the transaction contemplated by this Application.
- L. The cost incurred by the Agency and paid by the Applicant, the Agency's general counsel and/or bond/transaction counsel fees and the processing fees, may be considered as a cost of the Project and included in the financing of costs of the proposed Project, except as limited by the applicable provisions of the Internal Revenue Code with respect to tax-exempt bond financing.
- M. The Applicant acknowledges that the Agency is subject to New York State's Freedom of Information Law (FOIL). Applicant understands that all Project information and records related to this application are potentially subject to disclosure under FOIL subject to limited statutory exclusions.
- N. The Applicant acknowledges that it has been provided with a copy of the Agency's Policy for Termination of Agency Benefits and Recapture of Agency Benefits Previously Granted (the "Termination and Recapture Policy"). The Applicant covenants and agrees that it fully understands that the Termination and Recapture Policy is applicable to the Project that is the subject of this Application, and that the Agency will implement the Termination and Recapture Policy if and when it is so required to do so. The Applicant further covenants and agrees that its Project is potentially subject to termination of Agency financial assistance and/or recapture of Agency financial assistance so provided and/or previously granted.
- O. The Applicant understands and agrees that the provisions of Section 862(1) of the New York General Municipal Law, as provided below, will not be violated if Financial Assistance is provided for the proposed Project:
- § 862. Restrictions on funds of the agency. (1) No funds of the agency shall be used in respect of any project if the completion thereof would result in the removal of an industrial or manufacturing plant of the project occupant from one area of the state to another area of the state or in the abandonment of one or more plants or facilities of the project occupant located within the state, provided, however, that neither restriction shall apply if the agency shall determine on the basis of the application before it that the project is reasonably necessary to discourage the project occupant from removing such other plant or facility to a location outside the state or is reasonably necessary to preserve the competitive position of the project occupant in its respective industry.
- P. The Applicant confirms and acknowledges that the owner, occupant, or operator receiving Financial Assistance for the proposed Project is in substantial compliance with applicable local, state and federal tax, worker protection and environmental laws, rules and regulations.

- Q. The Applicant confirms and acknowledges that the submission of any knowingly false or knowingly misleading information may lead to the immediate termination of any Financial Assistance and the reimbursement of an amount equal to all or part of any tax exemption claimed by reason of the Agency's involvement the Project.
- R. The Applicant confirms and hereby acknowledges that as of the date of this Application, the Applicant is in substantial compliance with all provisions of Article 18-A of the New York General Municipal Law, including, but not limited to, the provision of Section 859-a and Section 862(1) of the New York General Municipal Law.
- S. The Applicant and the individual executing this Application on behalf of Applicant acknowledge that the Agency and its counsel will rely on the representations and covenants made in this Application when acting hereon and hereby represents that the statements made herein do not contain any untrue statement of a material fact and do not omit to state a material fact necessary to make the statements contained herein not misleading.


STATE OF NEW JERSEY)
 COUNTY OF BERGEN) ss.:

Justin Drysdale, being first duly sworn, deposes and says:

1. That I am the Senior Vice President (Corporate Office) of IV2 ROCKLAND LOGISTICS CENTER LLC (Applicant) and that I am duly authorized on behalf of the Applicant to bind the Applicant.
2. That I have read the attached Application, INCLUDING the Labor Policy and PILOT Guideline, I know the contents thereof, and that to the best of my knowledge and belief, this Application and the contents of this Application are true, accurate and complete.


 (Signature of Officer)

Subscribed and affirmed to me under penalties of perjury
 this 21st day of March, 2022


 (Notary Public)

MARIA C. MORTIMER
 Notary Public, State of New Jersey
 Commission # 2480252
 My Commission Expires 09/15/2028

APPENDIX A

Payment In Lieu of Tax Agreement (PILOT)

Policies & Process Guidelines

A Payment In Lieu of Tax Agreement (PILOT) is a negotiated tax abatement or structured property tax schedule which may be obtained under the authority of the IDA. (Please see the IDA's Uniform Tax Exemption Policy for more detail regarding IDA real property tax abatements and other incentives at www.rocklandida.com.)

Unlike many industrial development agencies, the Rockland IDA *does not* have the authority to impose a PILOT, or any type of property tax abatement or condition, on the local taxing jurisdictions. Further, it is at the sole discretion of the local taxing jurisdictions to participate or not.

However, the Rockland IDA *does* have the authority to facilitate and implement a PILOT should the project applicant and taxing jurisdictions agree to the terms and structure of a property tax agreement.

Given the above, the IDA does not either advocate for or against a PILOT. As such, it is the sole responsibility of the IDA project applicant to determine if the involved tax jurisdictions choose to participate in a PILOT agreement and then negotiate the terms of the agreement.

To assist IDA project applicants in the PILOT process, however, the following guidelines are provided:

- Provided the project is eligible for consideration to receive IDA incentives, the applicant must indicate "yes" or "no" that a PILOT is requested on the IDA's "Application For Financial Incentives", Section D, Page 1-5.
- If the project is eligible for consideration, the IDA board will consider an Inducement Resolution that authorizes the applicant to request and negotiate a PILOT with the local taxing jurisdictions.
- Taxing jurisdictions eligible to participate in a PILOT include the town in which the project is located, the affected village (if applicable), and the affected school district. The County does not participate in PILOTs (unless the project has a unique County-wide impact). The IDA can assist in identifying the affected taxing entities and the individuals from the taxing jurisdictions that should be contacted regarding a proposed PILOT.
- The first step in the PILOT process is arranging an (informal) meeting with all the taxing jurisdictions, the IDA, and the applicant so a discussion can be held regarding the applicability of a PILOT and what structure may be considered. It is recommended that this meeting take place following IDA inducement (which confirms the project's eligibility for incentives and a PILOT).
- While the IDA Executive Director can assist in arranging this first meeting, it is ultimately the responsibility of the applicant. It is recommended that the meeting include representatives from all the taxing jurisdictions and the IDA.
- Each PILOT structure is unique. As such, each PILOT – if agreeable to the taxing jurisdictions – reflects a negotiated structure that addresses the financial need of the applicant, while meeting the economic development objectives of the taxing jurisdictions and the IDA.
- A strong, stable tax ratable base and revenue predictability are often key objectives of the taxing jurisdictions. It is recommended that the applicant recognize and address both of these elements when proposing a property tax structure. While the applicant is responsible for proposing and negotiating a PILOT, the IDA and town assessors are often resources that can assist in providing historical references of similar project PILOTs, current assessed value of the site, etc.
- Special Note: Taxing jurisdictions will not formally consider a PILOT that involves a property that has a pending tax grievance. While a PILOT may resolve issues involving a tax dispute, any pending grievance(s) must be withdrawn by the property owner prior to final PILOT approval.
- Each taxing jurisdiction has the individual choice to participate (or not) in a PILOT. It is not required that all taxing entities participate in a PILOT.
- If and when a PILOT is informally agreed to by the participating parties, the IDA counsel will prepare a draft agreement for review by all.
- A formal resolution for PILOT approval is required of all taxing jurisdictions. A copy of the resolution(s) must be provided to the IDA. It is the responsibility of the applicant to ensure the matter is formally considered and adopted by the involved taxing jurisdictions. While the County does not provide tax abatements (unless specifically included),

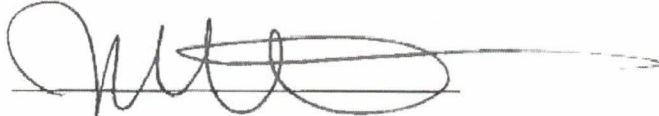
the County does participate in the approval process, by both formal resolution and signing of agreements. The County will only consider approval after all the other local taxing jurisdictions have approving resolutions in place.

- It is important to note that the PILOT is not considered to be approved until all participating parties have passed approving resolutions and have signed a final PILOT agreement.
- Regardless of when a PILOT is formally approved, it will not go into effect until the next March 1 taxable status date.

As with each of its incentives, the IDA has a fee schedule for PILOTs. The applicant is required to pay all applicable fees upon project/PILOT closing. Please refer to the PILOT fee schedule at www.rocklandida.com to determine applicable fees.

As a final note, because each Rockland IDA PILOT is unique, there is an inherent flexibility in the (informal) negotiating and meeting process. To this end, the IDA encourages the applicant to discuss the matter with the IDA Executive Director and IDA Counsel to ensure that the process is as effective and efficient as possible for all parties.

ACKNOWLEDGED AND AGREED TO:



Applicant Name/Title

Justin Drysdale SVP, Development

APPENDIX B

LABOR POLICY

County of Rockland Industrial Development Agency

Declaration of Motivation

For the employment of local trades people

During the construction phase of IDA-benefited projects

The County of Rockland Industrial Development Agency (IDA), formed pursuant to the New York State Industrial Development Act (the "Act"), was created for the purpose of promoting employment opportunities for, and the general prosperity and economic welfare of Rockland County residents. The IDA is authorized by the Act to enter into agreements making benefits available to qualified applicants in order to facilitate the location or the expansion of their businesses or facilities in Rockland County. When the IDA approves a project, these benefits are made available to the applicant.

Construction jobs, although limited in time duration, are vital to the overall employment opportunities in Rockland County. The IDA believes that companies benefiting from its programs should encourage the employment of local contractors and professionals during the construction phase of projects. In this way the IDA can generate significant benefits to advance the County's general prosperity. It is, therefore, the policy of the IDA that firms benefiting from its programs be encouraged to promote employment opportunities in Rockland County during all project phases, including the construction phase.

The IDA requires companies benefiting from its programs to pay prevailing wages, in and during the project construction phase and to make effort to employ local contractors and professionals. Alternatively, an applicant can enter into a Project Labor Agreement ("PLA") provided the PLA is approved by the affected unions and contractors and is satisfactory to the IDA.

Upon receipt of IDA benefits, all applicants will be required, upon demand, to provide to the IDA's Executive Director the following information:

1. Contact information of the applicant contact person who will be responsible and accountable for providing information about the bidding for and awarding of future construction contracts relative to the application and project.
2. Description of the nature of construction jobs created by the project, including, in as much detail as possible, the number, type and duration of construction positions.
3. A *Construction Completion Report* listing the names and business locations of prime contractors, subcontractors and vendors who have been engaged in the construction phase of the project and confirmation that prevailing wages have been paid.

The IDA reserves the right to modify and/or rescind benefits granted to any company under its *Uniform Tax Exemption Policy* for the failure to comply with any of the provisions contained herein.

The IDA reserves the right to modify and/or rescind benefits granted to any company under its *Uniform Tax Exemption Policy* for the failure to comply with any of the provisions contained herein.

APPENDIX B-1

NOTE: ON JUNE 2, 2020, THE ROCKLAND IDA AMENDED ITS PREVAILING WAGE CONDITION TO ALLOW FOR PROJECTS MEETING CERTAIN CONISITIONS TO BE EXEMPT FROM THE PREVAILING WAGE SPECIAL CONDITION. PLEASE CONTACT THE EXECUTIVE DIRECTOR FOR DETAILS.

PREVAILING WAGE SPECIAL CONDITION

The Rockland IDA requires companies / applicants benefiting from its programs to pay prevailing wages in and during the project construction phase for the Project contemplated herein (the "Project") and during any subsequent renovation or construction at the Project and to make efforts to employ local contractors and professionals in compliance with the requirements below. Alternatively, an applicant can enter into a Project Labor Agreement ("PLA") provided the PLA is approved by the affected unions and contractors and is satisfactory to the IDA.

1. Company / Applicant / Contractor / General Requirements

A. The Company/Applicant/Contractor shall comply with the New York State Prevailing Wage Law, Labor Law, Article 8, Section 220 et. seq. as if the Project was a "public work" project as defined by the statute. Not less than the current prevailing rate of wages as determined by wage schedules provided by the Bureau of Public Work shall be paid to all laborers, workers and mechanics performing work at the Project. All contractor's bonds, if required, shall include a provision as will guarantee the faithful performance of such prevailing wage requirement in connection with the Project.

B. Additional requirements shall include, but not be limited to: (a) the contractor must send a written request to the Labor Department's Bureau of Public Work for an appropriate wage schedule, (b) the contractor must attach the wage schedule to the bid specifications, (c) when awarding a contract, the contractor must attach the wage schedule to the contract, and (d) before work begins, the contractor and subcontractor(s) must post wage schedules at the construction site so that workers know what they are entitled to.

2. Flowdown Requirements


Contractor shall ensure that all agreements with its subcontractors to perform work on or at the Project contain the following provisions:

A. Contractor shall comply with the New York State Prevailing Wage Law, Labor Law, Article 8, Section 220 et. seq. as if the Project was a "public work" project as defined by the statute for all construction, alteration, demolition, installation, repair or maintenance work over \$1,000 performed at the Project.

Contractor's obligations under prevailing wage laws include without limitation: pay at least the applicable prevailing wages as if the project was a "public work" as defined by the statute for activities performed at the Project; comply with overtime and working hour requirements; comply with apprenticeship obligations; comply with payroll recordkeeping requirements; and comply with other obligations as required by law.

B. Contractor shall ensure that the above requirements are included in all its contracts and any layer of subcontractors for activities for the Project.

Consented and Agreed to:



APPENDIX C

Adaptive Reuse Determination

(Adaptive Reuse is the process of adapting old structures or sites for new purposes)

Are you applying for a tax incentive under the Adaptive Reuse Program? Yes No

If YES, please answer the following:

- A) What is the age of the structure (in years) _____
- B) Has the structure been vacant or underutilized for a minimum of 3 years? (Underutilized is defined as a minimum of 50% of the rentable square footage of the structure being utilized for a use for which the structure was not designed or intended.)
 Yes No If yes, how many years? _____
- C) Is the structure currently generating insignificant income? (Insignificant income is defined as income that is 50% or less than the market rate income average for that property class.)
 Yes No

If yes, please provide dollar amount of income being generated, if any \$ _____

- D) Does the site have historical significance? Yes No
- E) Are you applying for either state and/or federal Historical Tax Credit Programs?
 Yes No If yes, provide estimated value of tax credits \$ _____

F) Summarize the financial obstacles to development that this project faces without Agency or other public assistance. Please provide the Agency with documentation to support the financial obstacles to development (you will be asked to provide cash flow projections, documenting costs, expenses and revenues with and without IDA and other tax credits included indicating below average return on investment rates compared to regional industry averages):

G) Briefly summarize the demonstrated support that you intend to receive from local government entities. Please provide the Agency documentation of this support in the form of signed letters from these entities:

H) Please indicate other factors that you would like the Agency to consider such as: structure or site that presents significant public safety hazard and or environmental remediation costs, site or structure is located in distressed census tract, structure presents significant costs associated with building code compliance, site has historical significance, site or structure is presently delinquent in property tax payments:

APPENDIX D

Short Environmental Assessment Form Parts 1 - 3

Please go to NYS Department of Environmental Conservation's web site (http://www.dec.ny.gov/docs/permits_ej_operations_pdf/seafpartone.pdf) to download the most recent version of the Short Environmental Assessment Form. Fill out this form, print it, and attach to application.

**Full Environmental Assessment Form
Part 1 - Project and Setting**

Instructions for Completing Part I

Part 1 is to be completed by the applicant or project sponsor. Responses become part of the application for approval or funding, are subject to public review, and may be subject to further verification.

Complete Part I based on information currently available. If additional research or investigation would be needed to fully respond to any item, please answer as thoroughly as possible based on current information; indicate whether missing information does not exist, or is not reasonably available to the sponsor; and, when possible, generally describe work or studies which would be necessary to update or fully develop that information.

Applicants/sponsors must complete all items in Sections A & B. In Sections C, D & E, most items contain an initial question that must be answered either "Yes" or "No". If the answer to the initial question is "Yes", complete the sub-questions that follow. If the answer to the initial question is "No", proceed to the next question. Section F allows the project sponsor to identify and attach any additional information. Section G requires the name and signature of the applicant or project sponsor to verify that the information contained in Part I is accurate and complete.

A. Project and Applicant/Sponsor Information.

Name of Action or Project: Proposed Industrial Park		
Project Location (describe, and attach a general location map): Section 55.22, Block 1, Lot 1 (Suffern Parcel) and Section 55.06, Block 1, Lot 1 (Village of Montebello Parcel -- not being developed at this time)		
Brief Description of Proposed Action (include purpose or need): Construction of three (3) warehouse buildings totaling 1,221,800 SF with access from Hemion Road & Old Mill Road with associated parking, loading, driveways, stormwater management facilities, lighting, landscaping and other related site improvements. The project site is located within the PLI Zone wherein warehousing uses are permitted.		
Name of Applicant/Sponsor: IV2 Rockland Logistics Center LLC		Telephone: 212-417-7000 E-Mail: Justin.Drysdale@brookfield.com
Address: 1 Meadowlands Plaza, Suite 301		
City/PO: East Rutherford	State: NJ	Zip Code: 07073
Project Contact (if not same as sponsor; give name and title/role): Justin Drysdale		Telephone: 212-417-7000 E-Mail: Justin.Drysdale@brookfield.com
Address: 1 Meadowlands Plaza, Suite 301		
City/PO: East Rutherford	State: NJ	Zip Code: 07073
Property Owner (if not same as sponsor): Newco Suffern Holdings LLC		Telephone: 973-622-0073 E-Mail: RTwersky@treetopcompanies.com
Address: 500 Frank W. Burr Boulevard #47		
City/PO: Teaneck	State: NJ	Zip Code: 07666

B. Government Approvals

B. Government Approvals, Funding, or Sponsorship. ("Funding" includes grants, loans, tax relief, and any other forms of financial assistance.)		
Government Entity	If Yes: Identify Agency and Approval(s) Required	Application Date (Actual or projected)
a. City Counsel, Town Board, <input checked="" type="checkbox"/> Yes <input type="checkbox"/> No or Village Board of Trustees	Stormwater Maintenance Agreement and Bonding	TBD
b. City, Town or Village <input checked="" type="checkbox"/> Yes <input type="checkbox"/> No Planning Board or Commission	Site Plan	TBD
c. City, Town or <input checked="" type="checkbox"/> Yes <input type="checkbox"/> No Village Zoning Board of Appeals	Variance Approval	TBD
d. Other local agencies <input checked="" type="checkbox"/> Yes <input type="checkbox"/> No	Village of Suffern Department of Public Works Village of Montebello NY -- curb cut/widening	TBD
e. County agencies <input checked="" type="checkbox"/> Yes <input type="checkbox"/> No	Rockland County Planning & Highway, Rockland County Sewer	TBD
f. Regional agencies <input type="checkbox"/> Yes <input checked="" type="checkbox"/> No		
g. State agencies <input checked="" type="checkbox"/> Yes <input type="checkbox"/> No	NYSDEC NOI, POW & Wetlands, NY State Thruway - Occupancy Permit, NYDOT Roadway	TBD
h. Federal agencies <input checked="" type="checkbox"/> Yes <input type="checkbox"/> No	ACOE Wetlands Permitting	TBD
i. Coastal Resources.		
i. Is the project site within a Coastal Area, or the waterfront area of a Designated Inland Waterway?		<input type="checkbox"/> Yes <input checked="" type="checkbox"/> No
ii. Is the project site located in a community with an approved Local Waterfront Revitalization Program?		<input type="checkbox"/> Yes <input checked="" type="checkbox"/> No
iii. Is the project site within a Coastal Erosion Hazard Area?		<input type="checkbox"/> Yes <input checked="" type="checkbox"/> No

C. Planning and Zoning

C.1. Planning and zoning actions.

Will administrative or legislative adoption, or amendment of a plan, local law, ordinance, rule or regulation be the only approval(s) which must be granted to enable the proposed action to proceed? Yes No

- If Yes, complete sections C, F and G.
- If No, proceed to question C.2 and complete all remaining sections and questions in Part 1

C.2. Adopted land use plans.

a. Do any municipally- adopted (city, town, village or county) comprehensive land use plan(s) include the site where the proposed action would be located? Yes No

If Yes, does the comprehensive plan include specific recommendations for the site where the proposed action would be located? Yes No

b. Is the site of the proposed action within any local or regional special planning district (for example: Greenway; Brownfield Opportunity Area (BOA); designated State or Federal heritage area; watershed management plan; or other?) Yes No

If Yes, identify the plan(s):

c. Is the proposed action located wholly or partially within an area listed in an adopted municipal open space plan, or an adopted municipal farmland protection plan? Yes No

If Yes, identify the plan(s):

C.3. Zoning

a. Is the site of the proposed action located in a municipality with an adopted zoning law or ordinance. Yes No
If Yes, what is the zoning classification(s) including any applicable overlay district?

Zone PLI (Planned Light Industrial Zone)

b. Is the use permitted or allowed by a special or conditional use permit? Yes No

c. Is a zoning change requested as part of the proposed action? Yes No

If Yes,
i. What is the proposed new zoning for the site? _____

C.4. Existing community services.

a. In what school district is the project site located? Suffern Central School District

b. What police or other public protection forces serve the project site?
Village of Suffern Police Department

c. Which fire protection and emergency medical services serve the project site?
Village of Suffern Fire Department

d. What parks serve the project site?
Brooklands Park

D. Project Details

D.1. Proposed and Potential Development

a. What is the general nature of the proposed action (e.g., residential, industrial, commercial, recreational; if mixed, include all components)? Industrial

b. a. Total acreage of the site of the proposed action? 124.93 acres
b. Total acreage to be physically disturbed? TBD acres
c. Total acreage (project site and any contiguous properties) owned or controlled by the applicant or project sponsor? 124.93 acres

c. Is the proposed action an expansion of an existing project or use? Yes No
i. If Yes, what is the approximate percentage of the proposed expansion and identify the units (e.g., acres, miles, housing units, square feet)? % _____ Units: _____

d. Is the proposed action a subdivision, or does it include a subdivision? Yes No
If Yes,
i. Purpose or type of subdivision? (e.g., residential, industrial, commercial; if mixed, specify types)

ii. Is a cluster/conservation layout proposed? Yes No

iii. Number of lots proposed? _____

iv. Minimum and maximum proposed lot sizes? Minimum _____ Maximum _____

e. Will the proposed action be constructed in multiple phases? Yes No

i. If No, anticipated period of construction: TBD months

ii. If Yes:

- Total number of phases anticipated _____
- Anticipated commencement date of phase 1 (including demolition) _____ month _____ year
- Anticipated completion date of final phase _____ month _____ year

• Generally describe connections or relationships among phases, including any contingencies where progress of one phase may determine timing or duration of future phases: _____

f. Does the project include new residential uses? Yes No
 If Yes, show numbers of units proposed.

	<u>One Family</u>	<u>Two Family</u>	<u>Three Family</u>	<u>Multiple Family (four or more)</u>
Initial Phase	_____	_____	_____	_____
At completion	_____	_____	_____	_____
of all phases	_____	_____	_____	_____

g. Does the proposed action include new non-residential construction (including expansions)? Yes No
 If Yes,

i. Total number of structures 3

ii. Dimensions (in feet) of largest proposed structure: TBD height; 615.0 width; and 1,566.0 length

iii. Approximate extent of building space to be heated or cooled: Total (1,221,800) square feet

h. Does the proposed action include construction or other activities that will result in the impoundment of any liquids, such as creation of a water supply, reservoir, pond, lake, waste lagoon or other storage? Yes No
 If Yes,

i. Purpose of the impoundment: Stormwater Management

ii. If a water impoundment, the principal source of the water: Ground water Surface water streams Other specify: Stormwater

iii. If other than water, identify the type of impounded/contained liquids and their source.
N/A

iv. Approximate size of the proposed impoundment. Volume: TBD million gallons; surface area: _____ acres

v. Dimensions of the proposed dam or impounding structure: TBD height; TBD length

vi. Construction method/materials for the proposed dam or impounding structure (e.g., earth fill, rock, wood, concrete):
TBD

D.2. Project Operations

a. Does the proposed action include any excavation, mining, or dredging, during construction, operations, or both? (Not including general site preparation, grading or installation of utilities or foundations where all excavated materials will remain onsite) Yes No
 If Yes:

i. What is the purpose of the excavation or dredging? Grading for site development

ii. How much material (including rock, earth, sediments, etc.) is proposed to be removed from the site?

- Volume (specify tons or cubic yards): TBD
- Over what duration of time? TBD

iii. Describe nature and characteristics of materials to be excavated or dredged, and plans to use, manage or dispose of them.
TBD

iv. Will there be onsite dewatering or processing of excavated materials? Yes No
 If yes, describe. TBD

v. What is the total area to be dredged or excavated? _____ TBD acres

vi. What is the maximum area to be worked at any one time? _____ TBD acres

vii. What would be the maximum depth of excavation or dredging? _____ TBD feet

viii. Will the excavation require blasting? Yes No

ix. Summarize site reclamation goals and plan: _____

b. Would the proposed action cause or result in alteration of, increase or decrease in size of, or encroachment into any existing wetland, waterbody, shoreline, beach or adjacent area? Yes No
 If Yes:

i. Identify the wetland or waterbody which would be affected (by name, water index number, wetland map number or geographic description): Possible disturbance to existing wetlands and streams onsite

ii. Describe how the proposed action would affect that waterbody or wetland, e.g. excavation, fill, placement of structures, or alteration of channels, banks and shorelines. Indicate extent of activities, alterations and additions in square feet or acres: Potential grading and/or stormwater management facilities to be identified during fill civil design.

iii. Will the proposed action cause or result in disturbance to bottom sediments? Yes No
 If Yes, describe: _____

iv. Will the proposed action cause or result in the destruction or removal of aquatic vegetation? Yes No
 If Yes:

- acres of aquatic vegetation proposed to be removed: TBD
- expected acreage of aquatic vegetation remaining after project completion: TBD
- purpose of proposed removal (e.g. beach clearing, invasive species control, boat access): Site Grading and Installation of proposed site improvements
- proposed method of plant removal: TBD
- if chemical/herbicide treatment will be used, specify product(s): _____

v. Describe any proposed reclamation/mitigation following disturbance: _____
 If applicable, areas will be restored with native plantings.

c. Will the proposed action use, or create a new demand for water? Yes No
 If Yes:

i. Total anticipated water usage/demand per day: _____ +/- 15,250 gallons/day

ii. Will the proposed action obtain water from an existing public water supply? Yes No
 If Yes:

- Name of district or service area: Village of Suffern Public Works
- Does the existing public water supply have capacity to serve the proposal? Yes No
- Is the project site in the existing district? Yes No
- Is expansion of the district needed? Yes No
- Do existing lines serve the project site? Yes No

iii. Will line extension within an existing district be necessary to supply the project? Yes No
 If Yes:

- Describe extensions or capacity expansions proposed to serve this project: _____
TBD through coord. with Village of Suffern Public Works to determine capacity of existing 10 inch potable water service and 4 inch sewer main
- Source(s) of supply for the district: Village of Suffern PW

iv. Is a new water supply district or service area proposed to be formed to serve the project site? Yes No
 If, Yes:

- Applicant/sponsor for new district: _____
- Date application submitted or anticipated: _____
- Proposed source(s) of supply for new district: _____

v. If a public water supply will not be used, describe plans to provide water supply for the project: _____

vi. If water supply will be from wells (public or private), what is the maximum pumping capacity: _____ gallons/minute.

d. Will the proposed action generate liquid wastes? Yes No
 If Yes:

i. Total anticipated liquid waste generation per day: _____ +/- 15,250 gallons/day

ii. Nature of liquid wastes to be generated (e.g., sanitary wastewater, industrial; if combination, describe all components and approximate volumes or proportions of each): _____
Sanitary Wastewater

iii. Will the proposed action use any existing public wastewater treatment facilities? Yes No
 If Yes:

- Name of wastewater treatment plant to be used: Village of Suffern Wastewater Treatment Plant
- Name of district: _____
- Does the existing wastewater treatment plant have capacity to serve the project? Yes No
- Is the project site in the existing district? Yes No
- Is expansion of the district needed? Yes No

- Do existing sewer lines serve the project site? Yes No
 - Will a line extension within an existing district be necessary to serve the project? Yes No
- If Yes:
- Describe extensions or capacity expansions proposed to serve this project: _____
- Feasibility for connection to be determined through coordination with building department _____

- iv. Will a new wastewater (sewage) treatment district be formed to serve the project site? Yes No
- If Yes:
- Applicant/sponsor for new district: _____
 - Date application submitted or anticipated: _____
 - What is the receiving water for the wastewater discharge? _____

v. If public facilities will not be used, describe plans to provide wastewater treatment for the project, including specifying proposed receiving water (name and classification if surface discharge or describe subsurface disposal plans):

vi. Describe any plans or designs to capture, recycle or reuse liquid waste: _____

- e. Will the proposed action disturb more than one acre and create stormwater runoff, either from new point sources (i.e. ditches, pipes, swales, curbs, gutters or other concentrated flows of stormwater) or non-point source (i.e. sheet flow) during construction or post construction? Yes No

If Yes:

- i. How much impervious surface will the project create in relation to total size of project parcel?
- _____ Square feet or 56.0 acres (impervious surface)
- _____ Square feet or 124.9 acres (parcel size)

ii. Describe types of new point sources. Buildings, sidewalks, parking, loading & access aisles

iii. Where will the stormwater runoff be directed (i.e. on-site stormwater management facility/structures, adjacent properties, groundwater, on-site surface water or off-site surface waters)?

Stormwater will be treated by the on-site stormwater management facilities and structures, then released at a controlled rate to natural drainage channels. Details pending full civil design.

- If to surface waters, identify receiving water bodies or wetlands: _____
- Will stormwater runoff flow to adjacent properties? Yes No

iv. Does the proposed plan minimize impervious surfaces, use pervious materials or collect and re-use stormwater? Yes No

f. Does the proposed action include, or will it use on-site, one or more sources of air emissions, including fuel combustion, waste incineration, or other processes or operations? Yes No

If Yes, identify:

i. Mobile sources during project operations (e.g., heavy equipment, fleet or delivery vehicles)

Heavy equipment during construction, but conditions will be localized and are temporary only

ii. Stationary sources during construction (e.g., power generation, structural heating, batch plant, crushers)

N/A

iii. Stationary sources during operations (e.g., process emissions, large boilers, electric generation)

N/A

g. Will any air emission sources named in D.2.f (above), require a NY State Air Registration, Air Facility Permit, or Federal Clean Air Act Title IV or Title V Permit? Yes No

If Yes:

i. Is the project site located in an Air quality non-attainment area? (Area routinely or periodically fails to meet ambient air quality standards for all or some parts of the year) Yes No

ii. In addition to emissions as calculated in the application, the project will generate:

- _____ Tons/year (short tons) of Carbon Dioxide (CO₂)
- _____ Tons/year (short tons) of Nitrous Oxide (N₂O)
- _____ Tons/year (short tons) of Perfluorocarbons (PFCs)
- _____ Tons/year (short tons) of Sulfur Hexafluoride (SF₆)
- _____ Tons/year (short tons) of Carbon Dioxide equivalent of Hydrofluorocarbons (HFCs)
- _____ Tons/year (short tons) of Hazardous Air Pollutants (HAPs)

h. Will the proposed action generate or emit methane (including, but not limited to, sewage treatment plants, landfills, composting facilities)? Yes No

If Yes:

i. Estimate methane generation in tons/year (metric): _____

ii. Describe any methane capture, control or elimination measures included in project design (e.g., combustion to generate heat or electricity, flaring): _____

i. Will the proposed action result in the release of air pollutants from open-air operations or processes, such as quarry or landfill operations? Yes No

If Yes: Describe operations and nature of emissions (e.g., diesel exhaust, rock particulates/dust): _____

j. Will the proposed action result in a substantial increase in traffic above present levels or generate substantial new demand for transportation facilities or services? Yes No

If Yes:

i. When is the peak traffic expected (Check all that apply): Morning Evening Weekend
 Randomly between hours of _____ to _____.

ii. For commercial activities only, projected number of truck trips/day and type (e.g., semi trailers and dump trucks): _____
 +/-21 entering and +/-7 exiting trips during morning peak hour, +/-10 entering and +/-24 exiting trips during evening peak hour

iii. Parking spaces: Existing 696 Proposed 663 Net increase/decrease -33

iv. Does the proposed action include any shared use parking? Yes No

v. If the proposed action includes any modification of existing roads, creation of new roads or change in existing access, describe:
Access from Old Mill Road & Hemion Road

vi. Are public/private transportation service(s) or facilities available within 1/2 mile of the proposed site? Yes No

vii. Will the proposed action include access to public transportation or accommodations for use of hybrid, electric or other alternative fueled vehicles? Yes No

viii. Will the proposed action include plans for pedestrian or bicycle accommodations for connections to existing pedestrian or bicycle routes? Yes No

k. Will the proposed action (for commercial or industrial projects only) generate new or additional demand for energy? Yes No

If Yes:

i. Estimate annual electricity demand during operation of the proposed action: _____
 TBD

ii. Anticipated sources/suppliers of electricity for the project (e.g., on-site combustion, on-site renewable, via grid/local utility, or other):
Orange and Rockland Utilities

iii. Will the proposed action require a new, or an upgrade, to an existing substation? Yes No

l. Hours of operation. Answer all items which apply.

<p>i. During Construction:</p> <ul style="list-style-type: none"> • Monday - Friday: <u>TBD - typically 7-4</u> • Saturday: <u>TBD - typically 7-4</u> • Sunday: <u>TBD - contractor specific</u> • Holidays: <u>not anticipated</u> 	<p>ii. During Operations:</p> <ul style="list-style-type: none"> • Monday - Friday: <u>TBD - tenant specific</u> • Saturday: <u>TBD - tenant specific</u> • Sunday: <u>TBD - tenant specific</u> • Holidays: <u>TBD - tenant specific</u>
--	---

m. Will the proposed action produce noise that will exceed existing ambient noise levels during construction, operation, or both? Yes No

If yes:

i. Provide details including sources, time of day and duration:
There will be an increase of noise generated by construction equipment. However, this effect is mitigated once construction is complete.

ii. Will the proposed action remove existing natural barriers that could act as a noise barrier or screen? Yes No
 Describe: Existing vegetation will be preserved to the maximum extent practicable

n. Will the proposed action have outdoor lighting? Yes No

If yes:

i. Describe source(s), location(s), height of fixture(s), direction/aim, and proximity to nearest occupied structures:
TBD

ii. Will proposed action remove existing natural barriers that could act as a light barrier or screen? Yes No
 Describe: Existing vegetation will be preserved to the maximum extent practicable

o. Does the proposed action have the potential to produce odors for more than one hour per day? Yes No
 If Yes, describe possible sources, potential frequency and duration of odor emissions, and proximity to nearest occupied structures:

p. Will the proposed action include any bulk storage of petroleum (combined capacity of over 1,100 gallons) or chemical products 185 gallons in above ground storage or any amount in underground storage? Yes No

If Yes:

i. Product(s) to be stored _____

ii. Volume(s) _____ per unit time _____ (e.g., month, year)

iii. Generally, describe the proposed storage facilities: _____

q. Will the proposed action (commercial, industrial and recreational projects only) use pesticides (i.e., herbicides, insecticides) during construction or operation? Yes No

If Yes:

i. Describe proposed treatment(s):

ii. Will the proposed action use Integrated Pest Management Practices? Yes No

r. Will the proposed action (commercial or industrial projects only) involve or require the management or disposal of solid waste (excluding hazardous materials)? Yes No

If Yes:

i. Describe any solid waste(s) to be generated during construction or operation of the facility:

- Construction: _____ tons per _____ (unit of time)
- Operation : _____ tons per _____ (unit of time)

ii. Describe any proposals for on-site minimization, recycling or reuse of materials to avoid disposal as solid waste:

- Construction: Recycling and disposal as required by Village of Suffern
- Operation: Recycling and disposal as required by Village of Suffern

iii. Proposed disposal methods/facilities for solid waste generated on-site:

- Construction: TBD
- Operation: TBD

s. Does the proposed action include construction or modification of a solid waste management facility? Yes No
 If Yes:
 i. Type of management or handling of waste proposed for the site (e.g., recycling or transfer station, composting, landfill, or other disposal activities): _____
 ii. Anticipated rate of disposal/processing:
 • _____ Tons/month, if transfer or other non-combustion/thermal treatment, or
 • _____ Tons/hour, if combustion or thermal treatment
 iii. If landfill, anticipated site life: _____ years

t. Will the proposed action at the site involve the commercial generation, treatment, storage, or disposal of hazardous waste? Yes No
 If Yes:
 i. Name(s) of all hazardous wastes or constituents to be generated, handled or managed at facility: _____

 ii. Generally describe processes or activities involving hazardous wastes or constituents: _____

 iii. Specify amount to be handled or generated _____ tons/month
 iv. Describe any proposals for on-site minimization, recycling or reuse of hazardous constituents: _____

 v. Will any hazardous wastes be disposed at an existing offsite hazardous waste facility? Yes No
 If Yes: provide name and location of facility: _____

 If No: describe proposed management of any hazardous wastes which will not be sent to a hazardous waste facility:

E. Site and Setting of Proposed Action

E.1. Land uses on and surrounding the project site

a. Existing land uses.
 i. Check all uses that occur on, adjoining and near the project site.
 Urban Industrial Commercial Residential (suburban) Rural (non-farm)
 Forest Agriculture Aquatic Other (specify): _____
 ii. If mix of uses, generally describe:

b. Land uses and covertypes on the project site.

Land use or Covertype	Current Acreage	Acreage After Project Completion	Change (Acres +/-)
• Roads, buildings, and other paved or impervious surfaces	20.91	56.02	+ 35.11
• Forested	TBD	TBD	TBD
• Meadows, grasslands or brushlands (non-agricultural, including abandoned agricultural)	TBD	TBD	TBD
• Agricultural (includes active orchards, field, greenhouse etc.)	TBD	TBD	TBD
• Surface water features (lakes, ponds, streams, rivers, etc.)	3.61	3.61	0
• Wetlands (freshwater or tidal)	15.68	15.68	0
• Non-vegetated (bare rock, earth or fill)	0	0	0
• Other Describe: _____ _____			

c. Is the project site presently used by members of the community for public recreation? Yes No
 i. If Yes: explain: _____

d. Are there any facilities serving children, the elderly, people with disabilities (e.g., schools, hospitals, licensed day care centers, or group homes) within 1500 feet of the project site? Yes No
 If Yes,
 i. Identify Facilities: _____

e. Does the project site contain an existing dam? Yes No
 If Yes:
 i. Dimensions of the dam and impoundment:
 • Dam height: _____ feet
 • Dam length: _____ feet
 • Surface area: _____ acres
 • Volume impounded: _____ gallons OR acre-feet
 ii. Dam's existing hazard classification: _____
 iii. Provide date and summarize results of last inspection: _____

f. Has the project site ever been used as a municipal, commercial or industrial solid waste management facility, or does the project site adjoin property which is now, or was at one time, used as a solid waste management facility? Yes No
 If Yes:
 i. Has the facility been formally closed? Yes No
 • If yes, cite sources/documentation: _____
 ii. Describe the location of the project site relative to the boundaries of the solid waste management facility: _____
 iii. Describe any development constraints due to the prior solid waste activities: _____

g. Have hazardous wastes been generated, treated and/or disposed of at the site, or does the project site adjoin property which is now or was at one time used to commercially treat, store and/or dispose of hazardous waste? Yes No
 If Yes:
 i. Describe waste(s) handled and waste management activities, including approximate time when activities occurred: _____

h. Potential contamination history. Has there been a reported spill at the proposed project site, or have any remedial actions been conducted at or adjacent to the proposed site? Yes No
 If Yes:
 i. Is any portion of the site listed on the NYSDEC Spills Incidents database or Environmental Site Remediation database? Check all that apply: Yes No
 Yes – Spills Incidents database Provide DEC ID number(s): _____
 Yes – Environmental Site Remediation database Provide DEC ID number(s): _____
 Neither database
 ii. If site has been subject of RCRA corrective activities, describe control measures: _____
 The facility is being tracked because it once held status as a RCRA interim status facility. DEC will evaluate whether there is any need for additional environmental investigation at this facility.
 iii. Is the project within 2000 feet of any site in the NYSDEC Environmental Site Remediation database? Yes No
 If yes, provide DEC ID number(s): _____
 iv. If yes to (i), (ii) or (iii) above, describe current status of site(s): _____

v. Is the project site subject to an institutional control limiting property uses? Yes No

- If yes, DEC site ID number: _____
- Describe the type of institutional control (e.g., deed restriction or easement): _____
- Describe any use limitations: _____
- Describe any engineering controls: _____
- Will the project affect the institutional or engineering controls in place? Yes No
- Explain: _____

E.2. Natural Resources On or Near Project Site

a. What is the average depth to bedrock on the project site? _____ +/- 0-2.5 feet

b. Are there bedrock outcroppings on the project site? Yes No
 If Yes, what proportion of the site is comprised of bedrock outcroppings? _____ TBD %

c. Predominant soil type(s) present on project site:

Udorthents	_____	_____ %
Holyoke-Rock outcrop complex	_____	_____ %
Wethersfield gravelly silt loam	_____	_____ %

d. What is the average depth to the water table on the project site? Average: _____ TBD feet

e. Drainage status of project site soils: Well Drained: _____ % of site
 Moderately Well Drained: _____ % of site
 Poorly Drained: _____ % of site

f. Approximate proportion of proposed action site with slopes: 0-10%: _____ % of site
 10-15%: _____ % of site
 15% or greater: _____ % of site

g. Are there any unique geologic features on the project site? Yes No
 If Yes, describe: _____

h. Surface water features.

i. Does any portion of the project site contain wetlands or other waterbodies (including streams, rivers, ponds or lakes)? Yes No

ii. Do any wetlands or other waterbodies adjoin the project site? Yes No
 If Yes to either i or ii, continue. If No, skip to E.2.i.

iii. Are any of the wetlands or waterbodies within or adjoining the project site regulated by any federal, state or local agency? Yes No

iv. For each identified regulated wetland and waterbody on the project site, provide the following information:

- Streams: Name 860-5 _____ Classification C _____
- Lakes or Ponds: Name _____ Classification _____
- Wetlands: Name Federal Waters, Federal Waters, Federal Waters,.... _____ Approximate Size _____
- Wetland No. (if regulated by DEC) _____

v. Are any of the above water bodies listed in the most recent compilation of NYS water quality-impaired waterbodies? Yes No
 If yes, name of impaired water body/bodies and basis for listing as impaired: _____

i. Is the project site in a designated Floodway? Yes No

j. Is the project site in the 100-year Floodplain? Yes No

k. Is the project site in the 500-year Floodplain? Yes No

l. Is the project site located over, or immediately adjoining, a primary, principal or sole source aquifer? Yes No
 If Yes:

i. Name of aquifer: Principal Aquifer, Primary Aquifer, Sole Source Aquifer Names: Ramapo SSA

m. Identify the predominant wildlife species that occupy or use the project site: _____
 Typical small species such as birds, _____
 squirrels, and other small mammals _____

n. Does the project site contain a designated significant natural community? Yes No
 If Yes:
 i. Describe the habitat/community (composition, function, and basis for designation): _____
 ii. Source(s) of description or evaluation: _____
 iii. Extent of community/habitat:
 • Currently: _____ acres
 • Following completion of project as proposed: _____ acres
 • Gain or loss (indicate + or -): _____ acres

o. Does project site contain any species of plant or animal that is listed by the federal government or NYS as endangered or threatened, or does it contain any areas identified as habitat for an endangered or threatened species? Yes No
 If Yes:
 i. Species and listing (endangered or threatened): _____
 Timber Rattlesnake

p. Does the project site contain any species of plant or animal that is listed by NYS as rare, or as a species of special concern? Yes No
 If Yes:
 i. Species and listing: _____

q. Is the project site or adjoining area currently used for hunting, trapping, fishing or shell fishing? Yes No
 If yes, give a brief description of how the proposed action may affect that use: _____

E.3. Designated Public Resources On or Near Project Site

a. Is the project site, or any portion of it, located in a designated agricultural district certified pursuant to Agriculture and Markets Law, Article 25-AA, Section 303 and 304? Yes No
 If Yes, provide county plus district name/number: _____

b. Are agricultural lands consisting of highly productive soils present? Yes No
 i. If Yes: acreage(s) on project site? _____
 ii. Source(s) of soil rating(s): _____

c. Does the project site contain all or part of, or is it substantially contiguous to, a registered National Natural Landmark? Yes No
 If Yes:
 i. Nature of the natural landmark: Biological Community Geological Feature
 ii. Provide brief description of landmark, including values behind designation and approximate size/extent: _____

d. Is the project site located in or does it adjoin a state listed Critical Environmental Area? Yes No
 If Yes:
 i. CEA name: _____
 ii. Basis for designation: _____
 iii. Designating agency and date: _____

<p>e. Does the project site contain, or is it substantially contiguous to, a building, archaeological site, or district which is listed on the National or State Register of Historic Places, or that has been determined by the Commissioner of the NYS Office of Parks, Recreation and Historic Preservation to be eligible for listing on the State Register of Historic Places? <input checked="" type="checkbox"/> Yes <input type="checkbox"/> No</p> <p>If Yes:</p> <p>i. Nature of historic/archaeological resource: <input type="checkbox"/> Archaeological Site <input type="checkbox"/> Historic Building or District</p> <p>ii. Name: Eligible property: Tagaste Monestary</p> <p>iii. Brief description of attributes on which listing is based: _____</p>	
<p>f. Is the project site, or any portion of it, located in or adjacent to an area designated as sensitive for archaeological sites on the NY State Historic Preservation Office (SHPO) archaeological site inventory? <input checked="" type="checkbox"/> Yes <input type="checkbox"/> No</p>	
<p>g. Have additional archaeological or historic site(s) or resources been identified on the project site? <input type="checkbox"/> Yes <input checked="" type="checkbox"/> No</p> <p>If Yes:</p> <p>i. Describe possible resource(s): _____</p> <p>ii. Basis for identification: _____</p>	
<p>h. Is the project site within five miles of any officially designated and publicly accessible federal, state, or local scenic or aesthetic resource? <input checked="" type="checkbox"/> Yes <input type="checkbox"/> No</p> <p>If Yes:</p> <p>i. Identify resource: Nordkop Mountain</p> <p>ii. Nature of, or basis for, designation (e.g., established highway overlook, state or local park, state historic trail or scenic byway, etc.): State Park</p> <p>iii. Distance between project and resource: _____ 0.5 miles.</p>	
<p>i. Is the project site located within a designated river corridor under the Wild, Scenic and Recreational Rivers Program 6 NYCRR 666? <input type="checkbox"/> Yes <input checked="" type="checkbox"/> No</p> <p>If Yes:</p> <p>i. Identify the name of the river and its designation: _____</p> <p>ii. Is the activity consistent with development restrictions contained in 6NYCRR Part 666? <input type="checkbox"/> Yes <input type="checkbox"/> No</p>	

F. Additional Information

Attach any additional information which may be needed to clarify your project.

If you have identified any adverse impacts which could be associated with your proposal, please describe those impacts plus any measures which you propose to avoid or minimize them.

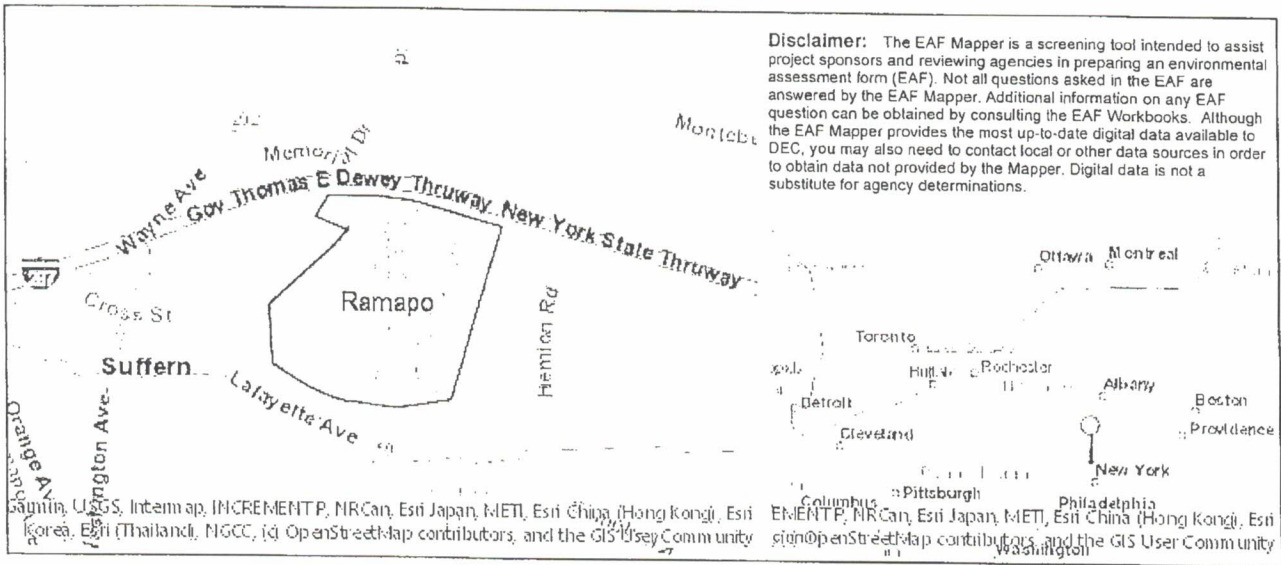
G. Verification

I certify that the information provided is true to the best of my knowledge.

Applicant/Sponsor Name Erica Segal Date February 23, 2022

Signature  Title Vice President

PRINT FORM



B.i.i [Coastal or Waterfront Area]	No
B.i.ii [Local Waterfront Revitalization Area]	No
C.2.b. [Special Planning District]	Digital mapping data are not available or are incomplete. Refer to EAF Workbook.
E.1.h [DEC Spills or Remediation Site - Potential Contamination History]	Digital mapping data are not available or are incomplete. Refer to EAF Workbook.
E.1.h.i [DEC Spills or Remediation Site - Listed]	Digital mapping data are not available or are incomplete. Refer to EAF Workbook.
E.1.h.i [DEC Spills or Remediation Site - Environmental Site Remediation Database]	Digital mapping data are not available or are incomplete. Refer to EAF Workbook.
E.1.h.iii [Within 2,000' of DEC Remediation Site]	No
E.2.g [Unique Geologic Features]	No
E.2.h.i [Surface Water Features]	Yes
E.2.h.ii [Surface Water Features]	Yes
E.2.h.iii [Surface Water Features]	Yes - Digital mapping information on local and federal wetlands and waterbodies is known to be incomplete. Refer to EAF Workbook.
E.2.h.iv [Surface Water Features - Stream Name]	860-5
E.2.h.iv [Surface Water Features - Stream Classification]	C
E.2.h.iv [Surface Water Features - Wetlands Name]	Federal Waters
E.2.h.v [Impaired Water Bodies]	No
E.2.i. [Floodway]	Yes
E.2.j. [100 Year Floodplain]	Yes
E.2.k. [500 Year Floodplain]	Yes

E.2.l. [Aquifers]	Yes
E.2.l. [Aquifer Names]	Principal Aquifer, Primary Aquifer, Sole Source Aquifer Names: Ramapo SSA
E.2.n. [Natural Communities]	No
E.2.o. [Endangered or Threatened Species]	Yes
E.2.o. [Endangered or Threatened Species - Name]	Timber Rattlesnake
E.2.p. [Rare Plants or Animals]	No
E.3.a. [Agricultural District]	No
E.3.c. [National Natural Landmark]	No
E.3.d [Critical Environmental Area]	No
E.3.e. [National or State Register of Historic Places or State Eligible Sites]	Yes - Digital mapping data for archaeological site boundaries are not available. Refer to EAF Workbook.
E.3.e.ii [National or State Register of Historic Places or State Eligible Sites - Name]	Eligible property: Tagaste Monestary
E.3.f. [Archeological Sites]	Yes
E.3.i. [Designated River Corridor]	No